

COMPANY:

WELL: NT2-01

FIELD: Nankai-Kumano

STATE: Mie

COUNTRY:

Date Processed:

Date Logged:

Job Number:

Processed at:

Well Location: Nankai-Kumano

Latitude: 33.20995

Longitude:

136.68665

Elevations:

KB:

DF:

GL:

FOLD HERE The well name, location and borehole reference data were furnished by the customer.

All interpretations are opinions based on inferences from electrical or other measurements and we cannot, and do not guarantee the accuracy or correctness of any interpretation, and we shall not, except in the case of gross or willful negligence on our part, be liable or responsible for any loss, costs, damages or expenses incurred or sustained by anyone resulting from any interpretations made by any of our officers, agents or employees. These interpretations are also subject to Clause 4 of our General Terms and Conditions as set out in our current Price Schedule.

Top of Hole Marker Curve

0 360
(deg)

_LWD003 RAB_SHALLOW .STAT [C65294]

Horizontal Scale: 1 : 15.4

Orientation North

Histogram equalized

Shallow Static



Low

High

(ohm.m)

MD
1 : 100
m

Image Orientation

N E S W

2595


2600

2605

2610

2615

2620



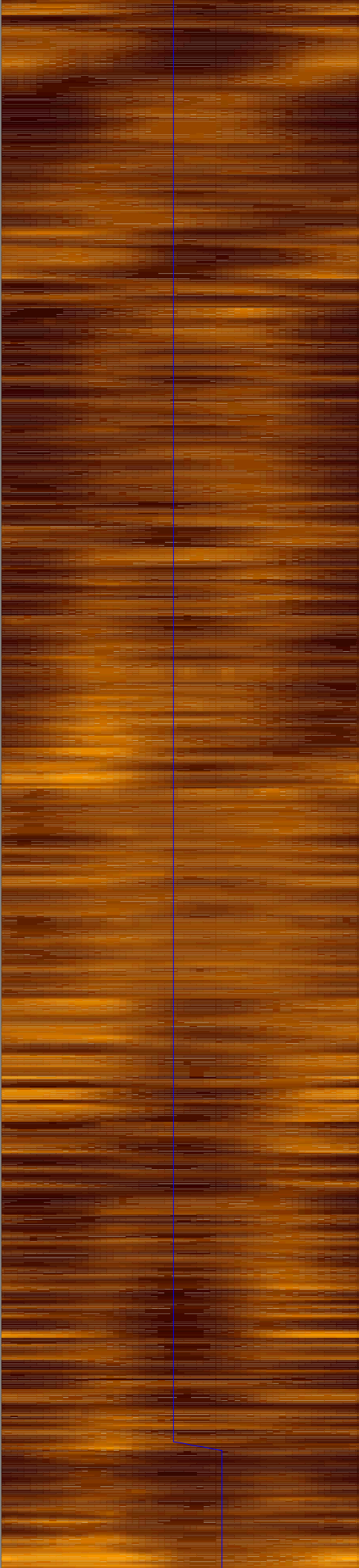
2625

2630

2635

2640

2645



2650

2655

2660

2665

2670

2675

2680

2685

2690

2695

2700

2705

2705

2710

2715

2720

2725

2730



2735

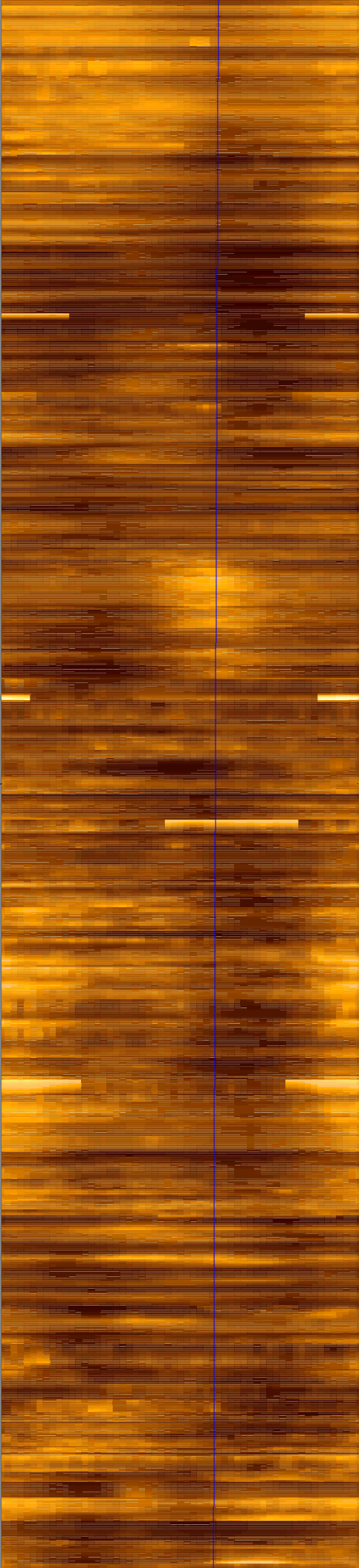
2740

2745

2750

2755

2760




2765

2770

2775

2780

2785



2790

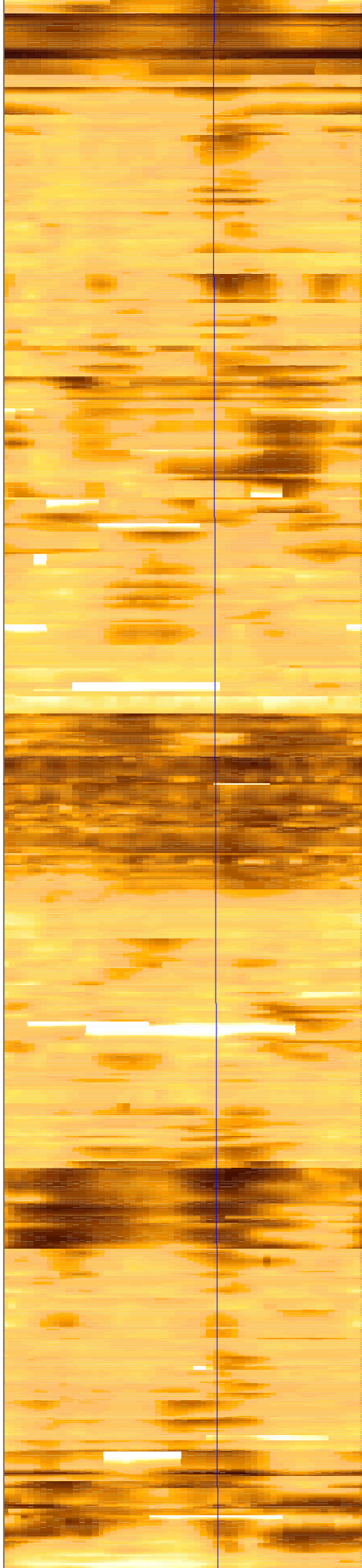
2795

2800

2805

2810

2815




2820

2825

2830

2835

2840



2845


2850

2855

2860

2865

2870



2875

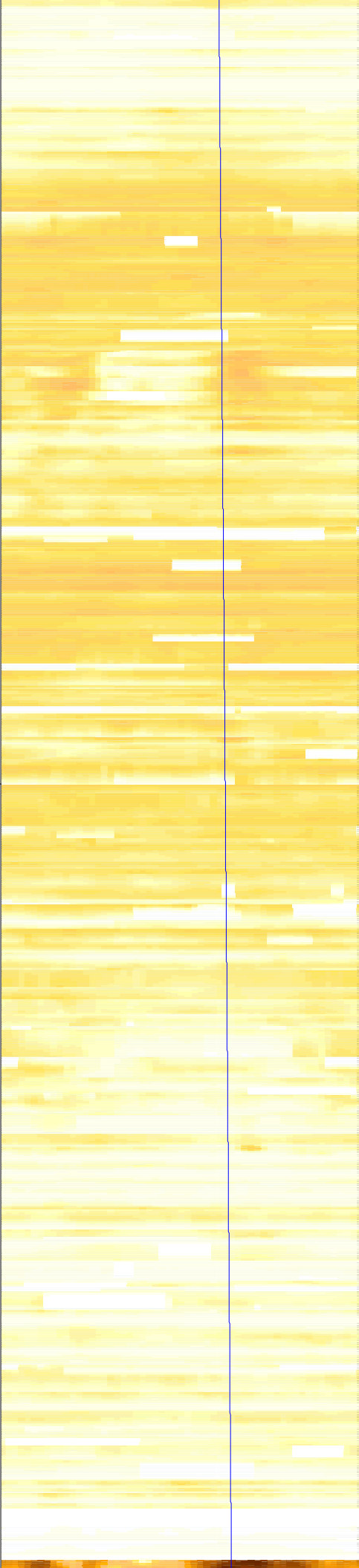
2880

2885

2890

2895

2900



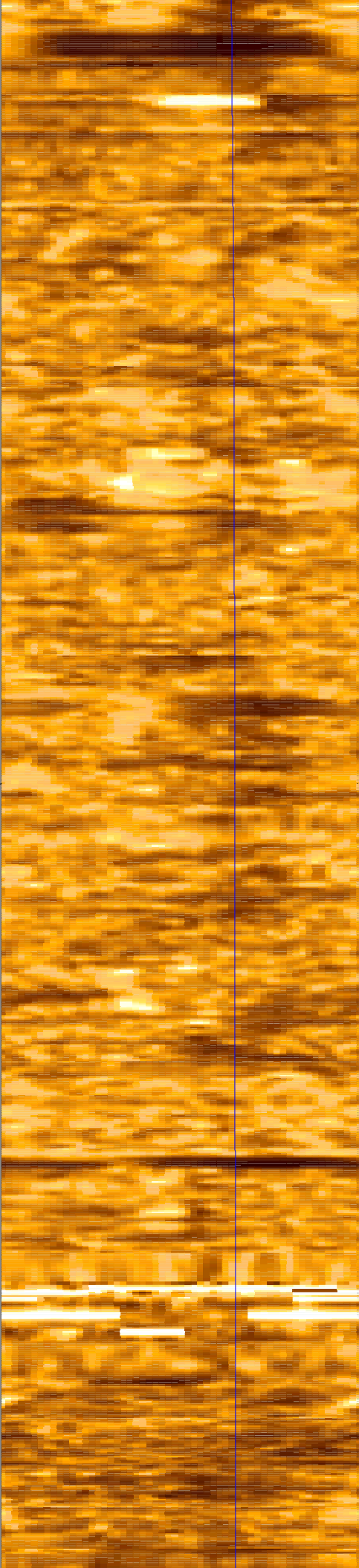
2905

2910

2915

2920

2925



2930

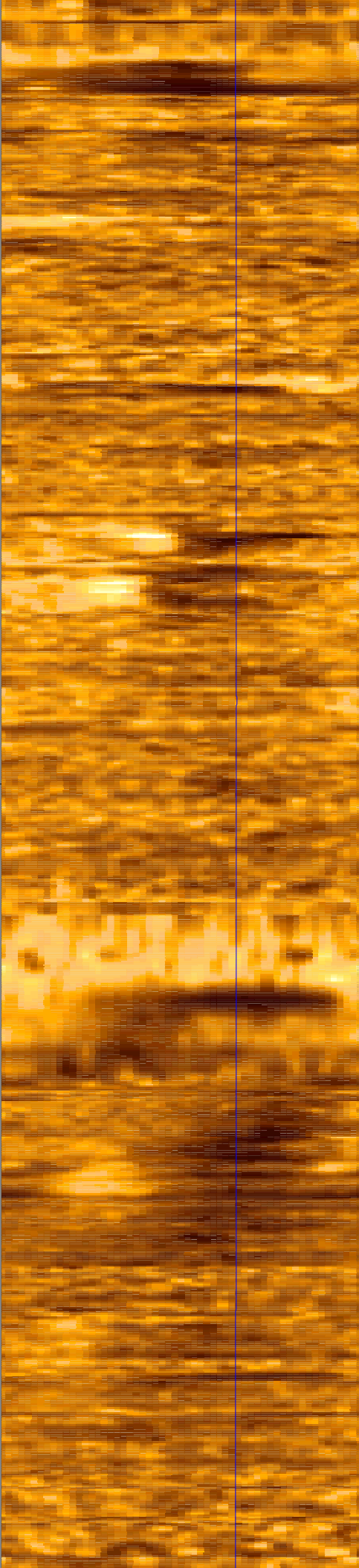
2935

2940

2945

2950

2955



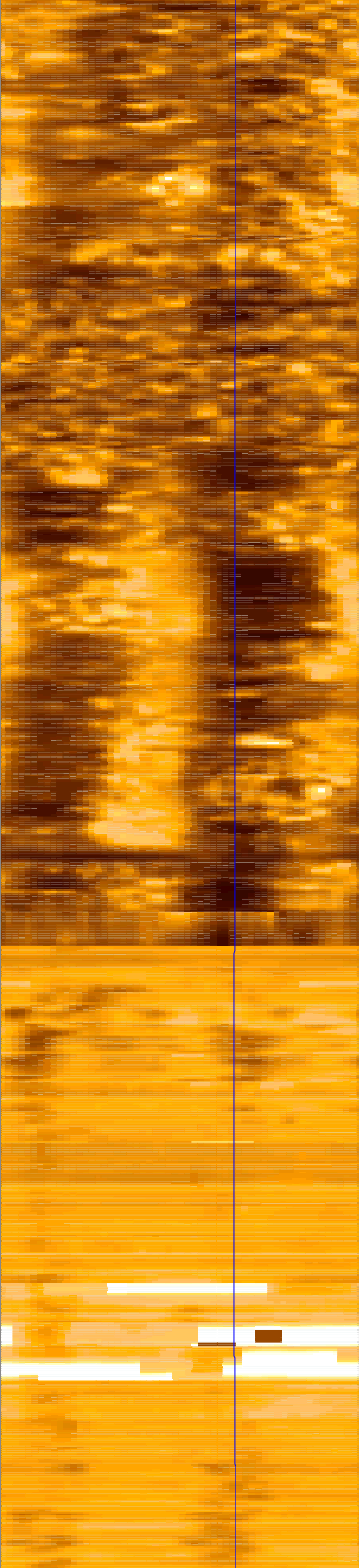
2960

2965

2970

2975

2980



2985


2990

2995

3000

3005

3010



3015

3020

3025

3030

3035

3040

3045

3050

3055

3060

3065

3070

3075

3080

3085

3090

3095

